

TOMO CLIV
Pachuca de Soto, Hidalgo
13 de Enero de 2022
Alcance Dos
Núm. 02



Estado Libre y Soberano
de Hidalgo



LIC. OMAR FAYAD MENESES
Gobernador del Estado de Hidalgo

LIC. SIMÓN VARGAS AGUILAR
Secretario de Gobierno

LIC. ARMANDO SILVA RODRÍGUEZ
Encargado del Despacho de la
Coordinación General Jurídica


L.I. GUSTAVO CORDOBA RUIZ
Director del Periódico Oficial

PERIÓDICO OFICIAL DEL ESTADO DE HIDALGO





2022_ene_13_alc2_02

Calle Mariano Matamoros No. 517, Col. Centro, C.P. 42000, Pachuca de Soto, Hidalgo, México

 +52 (771) 688-36-02

 poficial@hidalgo.gob.mx

 <https://periodico.hidalgo.gob.mx>

 /periodicoficialhidalgo

 @poficialhgo

SUMARIO

Contenido

Poder Ejecutivo.- Acuerdo por el que se da a conocer el Monto de las Participaciones que se distribuyeron entre los Municipios del Estado de Hidalgo, correspondiente al Cuarto Trimestre del Ejercicio Fiscal 2021. 3

Publicación electrónica



**GOBIERNO DEL ESTADO DE HIDALGO
PODER EJECUTIVO**

LIC. OMAR FAYAD MENESES, GOBERNADOR CONSTITUCIONAL DEL ESTADO DE HIDALGO, CON FUNDAMENTO EN LOS ARTÍCULOS 2, 2-A, 3-A, 4, 4-A, 6, 7 Y 9 DE LA LEY DE COORDINACIÓN FISCAL; 2 Y ANEXO 1-C DEL DECRETO DE PRESUPUESTO DE EGRESOS DE LA FEDERACIÓN PARA EL EJERCICIO FISCAL 2021; 51, 71 FRACCIÓN XXXVII Y XLVI, 82, 106 Y 138 DE LA CONSTITUCIÓN POLÍTICA DEL ESTADO DE HIDALGO; 5, 7 Y 25 FRACCIÓN XLVI DE LA LEY ORGÁNICA DE LA ADMINISTRACIÓN PÚBLICA PARA EL ESTADO DE HIDALGO; 4, 5, 6, 7, 8, 9, 9 BIS, 9 TER, 9 QUÁTER, 9 QUINQUIES, 10 Y 12 DE LA LEY DE COORDINACIÓN FISCAL DEL ESTADO DE HIDALGO; 11, 12 FRACCIÓN XVII, 13, 15, 28, 29 Y 34 DEL DECRETO QUE AUTORIZA EN TODAS Y CADA UNA DE SUS PARTES EL PRESUPUESTO DE EGRESOS DEL ESTADO DE HIDALGO PARA EL EJERCICIO 2021, Y

CONSIDERANDO

- I. Que el Decreto que autoriza en todas y cada una de sus partes, el Presupuesto de Egresos del Estado de Hidalgo para el ejercicio 2021, en el Anexo 1 prevé recursos de Participaciones a Municipios, cuya desagregación es presentada en el Anexo 20 Transferencias totales de recursos a municipios por fondo, Anexo 21 Participaciones a municipios por fondo, y el Complementario 3 Participaciones por fondo y municipio en donde se encuentran detalladas las asignaciones originalmente previstas para cada uno de los siguientes conceptos: Fondo General de Participaciones; Fondo de Fomento Municipal; Impuesto sobre Automóviles Nuevos; Impuesto Especial sobre Producción y Servicios; Fondo de Fiscalización y Recaudación; Impuesto Especial sobre Producción y Servicios Gasolina (incentivos a la venta Final de Gasolinas y Diésel); y Fondo de Compensación del Impuesto sobre Automóviles Nuevos.
- II. Que conforme a lo establecido en el artículo 6 de la Ley de Coordinación Fiscal y el **"ACUERDO 02/2014 POR EL QUE SE EXPIDEN LOS LINEAMIENTOS PARA LA PUBLICACIÓN DE LA INFORMACIÓN A QUE SE REFIERE EL ARTÍCULO 6o. DE LA LEY DE COORDINACIÓN FISCAL"**, publicado en el Diario Oficial de la Federación con fecha 14 de febrero de 2014, mediante el que la Secretaría de Hacienda y Crédito Público expide los lineamientos para la publicación de la información a que se refiere el artículo antes mencionado, es obligación de los gobiernos de los estados, publicar trimestralmente el importe de las participaciones entregadas a cada uno de sus municipios y en su caso, el ajuste realizado al término de cada ejercicio fiscal.

Lo que ha determinado la expedición del presente:

ACUERDO

POR EL QUE SE DA A CONOCER EL MONTO DE LAS PARTICIPACIONES QUE SE DISTRIBUYERON ENTRE LOS MUNICIPIOS DEL ESTADO DE HIDALGO, CORRESPONDIENTE AL CUARTO TRIMESTRE DEL EJERCICIO FISCAL 2021.

PRIMERO. Se dan a conocer las participaciones que se distribuyeron entre los municipios del Estado de Hidalgo, correspondientes al cuarto trimestre del ejercicio fiscal para el año 2021, conforme al formato establecido en los lineamientos del acuerdo 02/2014.

Se incluyen los montos expedidos en pesos de cada uno de los conceptos de participaciones federales que se entregaron a cada municipio.

SEGUNDO. El total de recursos entregados en el cuarto trimestre a los municipios del Estado de Hidalgo, asciende a la cantidad de \$1,040,507,266 (un mil cuarenta millones, quinientos siete mil, doscientos sesenta y seis pesos 00/100 M.N.).

TERCERO. La asignación municipal de los recursos es la siguiente:



| Municipio | Fondo General de Participaciones Octubre | Fondo General de Participaciones Noviembre | Fondo General de Participaciones Diciembre | Total, Fondo General de Participaciones 4to Trimestre | Fondo de Fomento Municipal Octubre | Fondo de Fomento Municipal Noviembre | Fondo de Fomento Municipal Diciembre | TOTAL, Fondo de Fomento Municipal 4to Trimestre |
|-------------------------|--|--|--|---|------------------------------------|--------------------------------------|--------------------------------------|---|
| Acatlán | 1,748,374 | 1,864,464 | 1,822,152 | 5,434,990 | 913,269 | 947,855 | 945,047 | 2,806,171 |
| Acaxochitlán | 2,851,721 | 3,004,024 | 2,921,646 | 8,777,391 | 1,366,003 | 1,428,042 | 1,411,576 | 4,205,621 |
| Actopan | 2,859,959 | 3,014,695 | 2,932,797 | 8,807,450 | 1,440,059 | 1,470,057 | 1,457,546 | 4,367,662 |
| Agua Blanca de Iturbide | 1,401,599 | 1,503,916 | 1,473,333 | 4,378,848 | 735,707 | 775,753 | 775,024 | 2,286,484 |
| Ajacuba | 1,363,123 | 1,448,495 | 1,413,653 | 4,225,271 | 671,401 | 710,959 | 705,877 | 2,088,236 |
| Alfajayucan | 1,933,680 | 2,038,869 | 1,983,701 | 5,956,250 | 937,529 | 976,848 | 966,556 | 2,880,933 |
| Almoloya | 1,674,941 | 1,761,268 | 1,711,755 | 5,147,964 | 837,888 | 851,662 | 843,426 | 2,532,976 |
| Apan | 2,220,195 | 2,347,204 | 2,286,111 | 6,853,509 | 1,125,799 | 1,155,636 | 1,147,333 | 3,428,767 |
| Atitalaquia | 2,111,085 | 2,169,868 | 2,089,418 | 6,370,372 | 898,857 | 918,949 | 893,031 | 2,710,836 |
| Atlapexco | 1,842,216 | 1,979,037 | 1,939,683 | 5,760,936 | 990,396 | 1,034,826 | 1,035,446 | 3,060,667 |
| Atotonilco el Grande | 2,069,684 | 2,178,624 | 2,118,260 | 6,366,568 | 1,010,631 | 1,043,548 | 1,032,387 | 3,086,566 |
| Atotonilco de Tula | 4,264,756 | 4,228,819 | 4,010,496 | 12,504,071 | 1,113,291 | 1,271,159 | 1,159,294 | 3,543,743 |
| Calnali | 1,824,561 | 1,945,269 | 1,900,955 | 5,670,784 | 952,979 | 988,443 | 985,445 | 2,926,867 |
| Cardonal | 1,711,771 | 1,825,158 | 1,783,634 | 5,320,564 | 941,984 | 951,372 | 951,118 | 2,844,474 |
| Cuatepec de Hinojosa | 3,133,285 | 3,271,607 | 3,170,627 | 9,575,518 | 1,460,221 | 1,504,548 | 1,480,122 | 4,444,891 |
| Chapantongo | 1,560,482 | 1,659,730 | 1,620,389 | 4,840,601 | 797,565 | 830,600 | 826,534 | 2,454,699 |
| Chapulhuacán | 2,159,791 | 2,292,265 | 2,236,053 | 6,688,109 | 1,138,127 | 1,159,162 | 1,154,646 | 3,451,935 |
| Chilcuahtla | 1,502,055 | 1,599,648 | 1,562,525 | 4,664,228 | 814,681 | 825,999 | 824,872 | 2,465,552 |
| El Arenal | 1,731,279 | 1,817,046 | 1,764,618 | 5,312,942 | 812,678 | 848,482 | 836,641 | 2,497,801 |
| Eloxochitlán | 1,098,472 | 1,174,346 | 1,148,821 | 3,421,639 | 615,095 | 620,532 | 621,379 | 1,857,006 |
| Emiliano Zapata | 997,683 | 1,058,514 | 1,032,416 | 3,088,613 | 698,091 | 620,574 | 627,566 | 1,946,231 |
| Epazoyucan | 1,474,414 | 1,563,585 | 1,524,754 | 4,562,754 | 764,694 | 783,292 | 779,377 | 2,327,362 |
| Francisco I. Madero | 1,832,145 | 1,954,199 | 1,910,005 | 5,696,349 | 962,484 | 996,594 | 993,999 | 2,953,078 |
| Huasca de Ocampo | 1,783,327 | 1,884,172 | 1,834,678 | 5,502,177 | 869,755 | 909,292 | 900,626 | 2,679,673 |



| | | | | | | | | |
|------------------------|------------|------------|------------|------------|-----------|-----------|-----------|------------|
| Huautla | 1,987,799 | 2,138,494 | 2,097,136 | 6,223,429 | 1,093,699 | 1,133,723 | 1,136,160 | 3,363,582 |
| Huazalingo | 1,604,645 | 1,726,856 | 1,693,673 | 5,025,174 | 882,357 | 915,792 | 917,812 | 2,715,961 |
| Huehuetla | 2,602,900 | 2,754,300 | 2,683,578 | 8,040,778 | 1,255,104 | 1,326,463 | 1,313,658 | 3,895,224 |
| Huejutla de Reyes | 5,512,056 | 5,848,147 | 5,703,963 | 17,064,165 | 2,850,566 | 2,928,390 | 2,913,711 | 8,692,667 |
| Huichapan | 2,853,838 | 3,002,092 | 2,918,151 | 8,774,080 | 1,411,118 | 1,444,671 | 1,429,931 | 4,285,720 |
| Ixmiquilpan | 4,029,572 | 4,224,332 | 4,100,552 | 12,354,456 | 1,942,703 | 1,992,876 | 1,967,326 | 5,902,905 |
| Jacala de Ledezma | 1,535,449 | 1,639,647 | 1,603,297 | 4,778,393 | 828,664 | 849,077 | 848,345 | 2,526,086 |
| Jaltocán | 1,694,559 | 1,767,354 | 1,712,016 | 5,173,929 | 729,628 | 780,754 | 764,071 | 2,274,453 |
| Juárez Hidalgo | 1,040,009 | 1,115,483 | 1,092,629 | 3,248,121 | 545,344 | 574,659 | 574,025 | 1,694,028 |
| La Misión | 2,246,497 | 2,343,774 | 2,270,689 | 6,860,960 | 987,848 | 1,046,457 | 1,025,540 | 3,059,845 |
| Lolotla | 1,539,810 | 1,646,387 | 1,610,686 | 4,796,883 | 818,959 | 848,675 | 847,602 | 2,515,236 |
| Metepec | 1,533,662 | 1,606,587 | 1,559,043 | 4,699,292 | 694,778 | 734,480 | 722,218 | 2,151,476 |
| Metztitlán | 2,337,579 | 2,453,176 | 2,382,314 | 7,173,069 | 1,098,449 | 1,145,891 | 1,129,934 | 3,374,273 |
| Mineral del Chico | 1,529,012 | 1,619,061 | 1,577,918 | 4,725,990 | 875,658 | 849,655 | 849,622 | 2,574,934 |
| Mineral del Monte | 1,057,167 | 1,125,641 | 1,099,437 | 3,282,245 | 538,895 | 563,881 | 561,230 | 1,664,007 |
| Mineral de la Reforma | 6,694,792 | 6,724,848 | 6,413,316 | 19,832,956 | 2,833,194 | 2,667,011 | 2,561,376 | 8,061,581 |
| Mixquiahuala de Juárez | 2,181,528 | 2,296,167 | 2,232,473 | 6,710,167 | 1,096,001 | 1,114,942 | 1,104,780 | 3,315,722 |
| Molango de Escamilla | 1,424,436 | 1,528,575 | 1,497,550 | 4,450,560 | 788,884 | 809,103 | 810,567 | 2,408,555 |
| Nicolas Flores | 1,692,778 | 1,776,079 | 1,724,615 | 5,193,472 | 764,409 | 813,751 | 800,492 | 2,378,651 |
| Nopala de Villagrán | 1,918,040 | 2,022,328 | 1,967,589 | 5,907,956 | 958,428 | 983,029 | 974,323 | 2,915,781 |
| Omitlán de Juárez | 1,347,663 | 1,429,513 | 1,394,144 | 4,171,320 | 666,146 | 700,171 | 694,904 | 2,061,221 |
| Pacula | 1,548,653 | 1,661,300 | 1,627,362 | 4,837,315 | 2,596,718 | 1,743,219 | 1,836,862 | 6,176,798 |
| Pachuca de Soto | 13,813,554 | 14,586,868 | 14,200,663 | 42,601,085 | 7,133,304 | 7,228,345 | 7,181,075 | 21,542,724 |
| Pisaflores | 2,021,256 | 2,154,988 | 2,105,900 | 6,282,144 | 1,043,557 | 1,088,973 | 1,085,010 | 3,217,540 |
| Progreso de Obregón | 1,520,644 | 1,589,354 | 1,540,916 | 4,650,914 | 701,241 | 728,902 | 716,881 | 2,147,024 |

| | | | | | | | | |
|--------------------------------------|-----------|-----------|-----------|------------|-----------|-----------|-----------|-----------|
| San Agustín Metzquititlán | 1,791,714 | 1,855,943 | 1,792,837 | 5,440,494 | 731,986 | 786,455 | 764,888 | 2,283,329 |
| San Agustín Tlaxiaca | 2,219,254 | 2,319,337 | 2,248,576 | 6,787,167 | 1,041,867 | 1,072,655 | 1,056,062 | 3,170,584 |
| San Bartolo Tutotepec | 2,424,542 | 2,579,183 | 2,518,218 | 7,521,943 | 1,236,432 | 1,289,814 | 1,283,415 | 3,809,660 |
| San Felipe Orizatlán | 2,612,691 | 2,792,693 | 2,731,817 | 8,137,201 | 1,405,910 | 1,446,845 | 1,445,770 | 4,298,524 |
| San Salvador | 2,001,067 | 2,123,123 | 2,070,794 | 6,194,985 | 1,071,024 | 1,081,152 | 1,077,745 | 3,229,921 |
| Santiago de Anaya | 3,031,059 | 3,037,156 | 2,893,401 | 8,961,616 | 865,346 | 988,556 | 917,535 | 2,771,438 |
| Santiago Tulantepec de Lugo Guerrero | 2,126,432 | 2,215,024 | 2,144,588 | 6,486,044 | 941,454 | 988,392 | 968,430 | 2,898,276 |
| Singuilucan | 1,804,640 | 1,904,550 | 1,853,691 | 5,562,880 | 901,348 | 927,431 | 919,475 | 2,748,253 |
| Tasquillo | 1,951,645 | 2,031,382 | 1,966,169 | 5,949,195 | 829,324 | 887,478 | 867,090 | 2,583,891 |
| Tecozautla | 2,300,572 | 2,442,402 | 2,382,785 | 7,125,760 | 1,207,651 | 1,233,500 | 1,228,546 | 3,669,697 |
| Tenango de Doria | 2,420,373 | 2,509,786 | 2,425,492 | 7,355,652 | 1,037,785 | 1,090,779 | 1,064,620 | 3,193,184 |
| Tepeapulco | 2,937,850 | 3,047,049 | 2,944,974 | 8,929,873 | 1,281,018 | 1,335,624 | 1,305,101 | 3,921,743 |
| Tepehuacán de Guerrero | 2,457,230 | 2,626,709 | 2,569,522 | 7,653,461 | 1,288,393 | 1,344,208 | 1,341,430 | 3,974,031 |
| Tepeji del Río de Ocampo | 4,199,861 | 4,378,963 | 4,241,334 | 12,820,158 | 1,981,143 | 2,018,937 | 1,986,552 | 5,986,633 |
| Tepetitlán | 1,146,615 | 1,228,749 | 1,203,164 | 3,578,528 | 643,558 | 652,955 | 654,342 | 1,950,855 |
| Tetepango | 837,741 | 896,843 | 877,822 | 2,612,406 | 683,863 | 581,886 | 594,088 | 1,859,838 |
| Tezontepec de Aldama | 2,396,673 | 2,541,441 | 2,478,255 | 7,416,369 | 1,240,639 | 1,271,789 | 1,265,273 | 3,777,702 |
| Tianguisteng o | 1,838,170 | 1,967,667 | 1,925,867 | 5,731,704 | 959,814 | 1,007,716 | 1,005,818 | 2,973,349 |
| Tizayuca | 4,550,266 | 4,630,208 | 4,439,937 | 13,620,411 | 1,921,748 | 1,901,576 | 1,838,147 | 5,661,472 |
| Tlahuelilpan | 1,223,983 | 1,299,714 | 1,268,094 | 3,791,790 | 682,467 | 676,540 | 676,061 | 2,035,069 |
| Tlahuiltepa | 1,777,803 | 1,894,401 | 1,850,854 | 5,523,059 | 924,570 | 959,577 | 956,298 | 2,840,445 |
| Tlanalapa | 832,648 | 879,646 | 856,505 | 2,568,798 | 425,902 | 434,267 | 431,257 | 1,291,426 |
| Tlanchinol | 2,727,097 | 2,882,783 | 2,807,625 | 8,417,505 | 1,322,245 | 1,388,875 | 1,375,420 | 4,086,540 |
| Tlaxcoapan | 1,720,227 | 1,793,938 | 1,737,693 | 5,251,858 | 749,142 | 796,501 | 779,985 | 2,325,628 |
| Tolcayuca | 1,178,652 | 1,243,225 | 1,209,763 | 3,631,640 | 577,758 | 599,254 | 593,380 | 1,770,392 |



| | | | | | | | | |
|------------------------|--------------------|--------------------|--------------------|--------------------|-------------------|-------------------|-------------------|--------------------|
| Tula de allende | 4,977,109 | 5,217,343 | 5,064,340 | 15,258,792 | 2,357,251 | 2,439,987 | 2,406,143 | 7,203,380 |
| Tulancingo | 6,302,565 | 6,615,361 | 6,424,708 | 19,342,634 | 3,131,640 | 3,175,766 | 3,141,914 | 9,449,320 |
| Villa de Tezontepec | 1,403,898 | 1,450,952 | 1,400,324 | 4,255,174 | 628,072 | 638,335 | 623,853 | 1,890,260 |
| Xochiatipan | 2,308,426 | 2,442,032 | 2,379,070 | 7,129,528 | 1,108,945 | 1,173,309 | 1,161,636 | 3,443,890 |
| Xochicoatlán | 1,305,162 | 1,397,705 | 1,368,240 | 4,071,107 | 693,616 | 722,444 | 721,824 | 2,137,883 |
| Yahualica | 2,111,801 | 2,263,820 | 2,216,969 | 6,592,589 | 1,167,116 | 1,194,702 | 1,196,402 | 3,558,220 |
| Zacualtipán de Ángeles | 2,355,373 | 2,422,178 | 2,332,858 | 7,110,409 | 974,073 | 1,012,833 | 982,566 | 2,969,472 |
| Zapotlán de Juárez | 1,265,887 | 1,325,970 | 1,286,688 | 3,878,546 | 619,967 | 629,186 | 621,513 | 1,870,666 |
| Zempoala | 2,736,701 | 2,806,217 | 2,699,514 | 8,242,432 | 1,125,487 | 1,161,317 | 1,124,650 | 3,411,454 |
| Zimapán | 2,736,515 | 2,875,905 | 2,794,416 | 8,406,836 | 1,326,953 | 1,368,079 | 1,352,162 | 4,047,195 |
| Total | 196,430,737 | 206,305,564 | 200,408,992 | 603,145,293 | 97,090,341 | 98,915,792 | 97,851,711 | 293,857,844 |

| Municipio | Impuesto Sobre Automóviles Nuevos Octubre | Impuesto Sobre Automóviles Nuevos Noviembre | Impuesto Sobre Automóviles Nuevo Diciembre | TOTAL Impuesto Sobre Automóviles Nuevos 4to Trimestre | Impuesto Sobre Tenencia o Uso de Vehículos Octubre | Impuesto Sobre Tenencia o Uso de Vehículos Noviembre | Impuesto Sobre Tenencia o Uso de Vehículos Diciembre | TOTAL Impuesto Sobre Tenencia o Uso de Vehículos 4to Trimestre |
|-------------------------|---|---|--|---|--|--|--|--|
| Acatlán | 20,198 | 21,995 | 20,443 | 62,636 | - | - | 14 | 14 |
| Acaxochitlán | 32,800 | 35,966 | 33,010 | 101,776 | - | - | 24 | 24 |
| Actopan | 32,902 | 36,065 | 33,123 | 102,091 | - | - | 24 | 24 |
| Agua Blanca de Iturbide | 16,227 | 17,610 | 16,472 | 50,309 | - | - | 11 | 11 |
| Ajacuba | 15,727 | 17,161 | 15,892 | 48,780 | - | - | 11 | 11 |
| Alfajayucan | 22,248 | 24,383 | 22,400 | 69,032 | - | - | 16 | 16 |
| Almoloya | 19,253 | 21,132 | 19,360 | 59,745 | - | - | 14 | 14 |
| Apan | 25,569 | 27,981 | 25,776 | 79,325 | - | - | 19 | 19 |
| Atitalaquia | 24,072 | 26,758 | 23,949 | 74,779 | - | - | 20 | 20 |
| Atlapexco | 21,338 | 23,140 | 21,671 | 66,149 | - | - | 14 | 14 |
| Atotonilco el Grande | 23,799 | 26,107 | 23,943 | 73,849 | - | - | 18 | 18 |
| Atotonilco de Tula | 48,030 | 54,434 | 46,986 | 149,450 | - | - | 45 | 45 |
| Calnali | 21,076 | 22,955 | 21,330 | 65,360 | - | - | 15 | 15 |
| Cardonal | 19,774 | 21,535 | 20,013 | 61,322 | - | - | 14 | 14 |
| Cuatepec de Hinojosa | 35,926 | 39,589 | 36,007 | 111,521 | - | - | 28 | 28 |
| Chapantongo | 18,010 | 19,642 | 18,207 | 55,859 | - | - | 13 | 13 |
| Chapulhuacán | 24,908 | 27,198 | 25,155 | 77,260 | - | - | 18 | 18 |
| Chilcuautla | 17,344 | 18,902 | 17,544 | 53,789 | - | - | 12 | 12 |
| El Arenal | 19,887 | 21,852 | 19,980 | 61,718 | - | - | 15 | 15 |
| Eloxochitlán | 12,701 | 13,812 | 12,870 | 39,384 | - | - | 9 | 9 |
| Emiliano Zapata | 11,504 | 12,564 | 11,617 | 35,685 | - | - | 8 | 8 |
| Epazoyucan | 16,999 | 18,570 | 17,161 | 52,730 | - | - | 12 | 12 |
| Francisco I. Madero | 21,167 | 23,048 | 21,426 | 65,641 | - | - | 15 | 15 |
| Huasca de Ocampo | 20,533 | 22,478 | 20,693 | 63,704 | - | - | 15 | 15 |



| | | | | | | | | |
|------------------------|---------|---------|---------|---------|---|---|-----|-----|
| Huautla | 23,036 | 24,961 | 23,411 | 71,409 | - | - | 16 | 16 |
| Huazalingo | 18,598 | 20,149 | 18,904 | 57,650 | - | - | 12 | 12 |
| Huehuetla | 29,986 | 32,798 | 30,241 | 93,025 | - | - | 22 | 22 |
| Huejutla de Reyes | 63,560 | 69,417 | 64,180 | 197,157 | - | - | 46 | 46 |
| Huichapan | 32,808 | 36,003 | 32,996 | 101,808 | - | - | 24 | 24 |
| Ixmiquilpan | 46,268 | 50,872 | 46,459 | 143,599 | - | - | 35 | 35 |
| Jacala de Ledezma | 17,747 | 19,311 | 17,974 | 55,031 | - | - | 12 | 12 |
| Jaltocán | 19,422 | 21,415 | 19,455 | 60,293 | - | - | 15 | 15 |
| Juárez Hidalgo | 12,039 | 13,068 | 12,218 | 37,326 | - | - | 8 | 8 |
| La Misión | 25,751 | 28,389 | 25,799 | 79,939 | - | - | 20 | 20 |
| Lolotla | 17,805 | 19,361 | 18,043 | 55,209 | - | - | 12 | 12 |
| Metepec | 17,605 | 19,365 | 17,672 | 54,641 | - | - | 13 | 13 |
| Metztitlán | 26,851 | 29,505 | 26,975 | 83,330 | - | - | 20 | 20 |
| Mineral del Chico | 17,619 | 19,264 | 17,774 | 54,657 | - | - | 13 | 13 |
| Mineral del Monte | 12,206 | 13,304 | 12,345 | 37,855 | - | - | 9 | 9 |
| Mineral de la Reforma | 75,732 | 85,239 | 74,539 | 235,510 | - | - | 68 | 68 |
| Mixquiahuala de Juárez | 25,084 | 27,518 | 25,235 | 77,838 | - | - | 19 | 19 |
| Molango de Escamilla | 16,492 | 17,896 | 16,742 | 51,130 | - | - | 11 | 11 |
| Nicolas Flores | 19,442 | 21,367 | 19,530 | 60,340 | - | - | 15 | 15 |
| Nopala de Villagrán | 22,068 | 24,186 | 22,219 | 68,473 | - | - | 16 | 16 |
| Omitlán de Juárez | 15,539 | 16,973 | 15,689 | 48,200 | - | - | 11 | 11 |
| Pacula | 17,928 | 19,459 | 18,196 | 55,583 | - | - | 12 | 12 |
| Pachuca de Soto | 159,019 | 174,132 | 160,217 | 493,368 | - | - | 117 | 117 |
| Pisaflores | 23,348 | 25,429 | 23,629 | 72,407 | - | - | 16 | 16 |
| Progreso de Obregón | 17,442 | 19,209 | 17,489 | 54,140 | - | - | 13 | 13 |

| | | | | | | | | |
|--------------------------------------|--------|--------|--------|---------|---|---|----|----|
| San Agustín Metzquititlán | 20,486 | 22,675 | 20,456 | 63,616 | - | - | 16 | 16 |
| San Agustín Tlaxiaca | 25,454 | 28,035 | 25,522 | 79,011 | - | - | 20 | 20 |
| San Bartolo Tutotepec | 27,984 | 30,517 | 28,292 | 86,793 | - | - | 20 | 20 |
| San Felipe Orizatlán | 30,208 | 32,853 | 30,608 | 93,668 | - | - | 21 | 21 |
| San Salvador | 23,075 | 25,201 | 23,300 | 71,575 | - | - | 17 | 17 |
| Santiago de Anaya | 34,259 | 38,610 | 33,679 | 106,548 | - | - | 31 | 31 |
| Santiago Tulantepec de Lugo Guerrero | 24,361 | 26,880 | 24,389 | 75,630 | - | - | 19 | 19 |
| Singuilucan | 20,770 | 22,752 | 20,921 | 64,443 | - | - | 15 | 15 |
| Tasquillo | 22,352 | 24,675 | 22,370 | 69,397 | - | - | 17 | 17 |
| Tecoautla | 26,534 | 28,969 | 26,801 | 82,304 | - | - | 19 | 19 |
| Tenango de Doria | 27,684 | 30,624 | 27,657 | 85,965 | - | - | 22 | 22 |
| Tepeapulco | 33,606 | 37,170 | 33,576 | 104,351 | - | - | 27 | 27 |
| Tepehuacán de Guerrero | 28,411 | 30,897 | 28,788 | 88,097 | - | - | 20 | 20 |
| Tepeji del Río de Ocampo | 48,131 | 53,080 | 48,207 | 149,418 | - | - | 37 | 37 |
| Tepetitlán | 13,269 | 14,410 | 13,461 | 41,140 | - | - | 9 | 9 |
| Tetepango | 9,691 | 10,531 | 9,827 | 30,049 | - | - | 7 | 7 |
| Tezontepec de Aldama | 27,631 | 30,186 | 27,894 | 85,711 | - | - | 20 | 20 |
| Tianguistengo | 21,264 | 23,107 | 21,560 | 65,930 | - | - | 15 | 15 |
| Tizayuca | 51,704 | 57,788 | 51,199 | 160,691 | - | - | 44 | 44 |
| Tlahuelilpan | 14,118 | 15,412 | 14,261 | 43,791 | - | - | 10 | 10 |
| Tlahuiltepa | 20,532 | 22,369 | 20,774 | 63,675 | - | - | 14 | 14 |
| Tlanalapa | 9,587 | 10,495 | 9,661 | 29,743 | - | - | 7 | 7 |
| Tlanchinol | 31,405 | 34,370 | 31,658 | 97,433 | - | - | 23 | 23 |
| Tlaxcoapan | 19,715 | 21,740 | 19,748 | 61,204 | - | - | 15 | 15 |
| Tolcayuca | 13,563 | 14,861 | 13,658 | 42,082 | - | - | 10 | 10 |



| | | | | | | | | |
|------------------------|------------------|------------------|------------------|------------------|---|---|--------------|--------------|
| Tula de allende | 57,147 | 62,835 | 57,381 | 177,362 | - | - | 43 | 43 |
| Tulancingo | 72,399 | 79,548 | 72,739 | 224,685 | - | - | 55 | 55 |
| Villa de Tezontepec | 16,039 | 17,775 | 15,999 | 49,812 | - | - | 13 | 13 |
| Xochiatipan | 26,591 | 29,089 | 26,814 | 82,494 | - | - | 19 | 19 |
| Xochicoatlán | 15,100 | 16,405 | 15,314 | 46,819 | - | - | 10 | 10 |
| Yahualica | 24,442 | 26,538 | 24,799 | 75,779 | - | - | 17 | 17 |
| Zacualtipán de Ángeles | 26,862 | 29,851 | 26,732 | 83,445 | - | - | 22 | 22 |
| Zapotlán de Juárez | 14,531 | 15,984 | 14,585 | 45,100 | - | - | 11 | 11 |
| Zempoala | 31,180 | 34,704 | 30,986 | 96,870 | - | - | 26 | 26 |
| Zimapán | 31,449 | 34,530 | 31,615 | 97,594 | - | - | 24 | 24 |
| Total | 2,256,920 | 2,478,933 | 2,268,186 | 7,004,039 | - | - | 1,696 | 1,696 |



| Municipio | Impuesto Especial Sobre Producción y Servicios Octubre | Impuesto Especial Sobre Producción y Servicio Noviembre | Impuesto Especial Sobre Producción y Servicios Diciembre | TOTAL Impuesto Especial Sobre Producción y Servicios 4to Trimestre | Fondo de Fiscalización y Recaudación Octubre | Fondo de Fiscalización y Recaudación Noviembre | Fondo de Fiscalización y Recaudación Diciembre | TOTAL Fondo de Fiscalización y Recaudación 4to Trimestre |
|-------------------------|--|---|--|--|--|--|--|--|
| Acatlán | 35,975 | 36,287 | 35,131 | 107,392 | 16,959 | 16,959 | 16,959 | 50,878 |
| Acaxochitlán | 55,795 | 59,263 | 56,596 | 171,655 | 46,243 | 46,243 | 46,243 | 138,730 |
| Actopan | 56,112 | 59,430 | 56,797 | 172,339 | 96,963 | 96,963 | 96,963 | 290,889 |
| Agua Blanca de Iturbide | 29,559 | 29,071 | 28,339 | 86,968 | 32,645 | 32,645 | 32,645 | 97,936 |
| Ajacuba | 27,648 | 28,302 | 27,292 | 83,242 | 38,539 | 38,539 | 38,539 | 115,617 |
| Alfajayucan | 37,982 | 40,181 | 38,413 | 116,576 | 38,969 | 38,969 | 38,969 | 116,907 |
| Almoloya | 32,528 | 34,814 | 33,182 | 100,524 | 61,450 | 61,450 | 61,450 | 184,350 |
| Apan | 44,095 | 46,122 | 44,223 | 134,440 | 40,979 | 40,979 | 40,979 | 122,936 |
| Atitalaquia | 37,107 | 43,983 | 40,871 | 121,962 | 103,787 | 103,787 | 103,787 | 311,362 |
| Atlapexco | 39,033 | 38,205 | 37,292 | 114,530 | 23,272 | 23,272 | 23,272 | 69,817 |
| Atotonilco el Grande | 40,370 | 43,015 | 41,045 | 124,430 | 51,549 | 51,549 | 51,549 | 154,647 |
| Atotonilco de Tula | 62,930 | 89,174 | 79,626 | 231,731 | 85,249 | 85,249 | 85,249 | 255,747 |
| Calnali | 37,508 | 37,869 | 36,653 | 112,030 | 22,898 | 22,898 | 22,898 | 68,694 |
| Cardonal | 35,200 | 35,528 | 34,390 | 105,118 | 53,625 | 53,625 | 53,625 | 160,876 |
| Cuatepec de Hinojosa | 59,047 | 65,175 | 61,632 | 185,854 | 56,225 | 56,225 | 56,225 | 168,676 |
| Chapantongo | 31,769 | 32,396 | 31,272 | 95,437 | 37,511 | 37,511 | 37,511 | 112,533 |
| Chapulhuacán | 43,590 | 44,848 | 43,189 | 131,627 | 57,792 | 57,792 | 57,792 | 173,377 |
| Chilcuautla | 30,740 | 31,179 | 30,140 | 92,059 | 56,067 | 56,067 | 56,067 | 168,200 |
| El Arenal | 33,352 | 35,993 | 34,232 | 103,577 | 56,263 | 56,263 | 56,263 | 168,789 |
| Eloxochitlán | 22,831 | 22,792 | 22,128 | 67,751 | 53,813 | 53,813 | 53,813 | 161,438 |
| Emiliano Zapata | 20,107 | 20,718 | 19,944 | 60,769 | 153,519 | 153,519 | 153,519 | 460,556 |
| Epazoyucan | 29,659 | 30,619 | 29,460 | 89,738 | 49,740 | 49,740 | 49,740 | 149,220 |
| Francisco Madero | 37,730 | 38,025 | 36,821 | 112,576 | 44,508 | 44,508 | 44,508 | 133,524 |
| Huasca de Ocampo | 35,327 | 37,049 | 35,499 | 107,875 | 38,300 | 38,300 | 38,300 | 114,900 |



| | | | | | | | | |
|------------------------|---------|---------|---------|---------|-----------|-----------|-----------|-----------|
| Huautla | 42,356 | 41,217 | 40,297 | 123,870 | 30,115 | 30,115 | 30,115 | 90,346 |
| Huazalingo | 34,236 | 33,271 | 32,540 | 100,047 | 14,793 | 14,793 | 14,793 | 44,380 |
| Huehuetla | 51,891 | 54,067 | 51,893 | 157,851 | 17,312 | 17,312 | 17,312 | 51,935 |
| Huejutla de Reyes | 111,090 | 114,463 | 110,187 | 335,740 | 54,454 | 54,454 | 54,454 | 163,361 |
| Huichapan | 55,513 | 59,316 | 56,559 | 171,388 | 82,024 | 82,024 | 82,024 | 246,071 |
| Ixmiquilpan | 77,250 | 83,783 | 79,583 | 240,616 | 62,329 | 62,329 | 62,329 | 186,988 |
| Jacala de Ledezma | 31,768 | 31,863 | 30,895 | 94,526 | 48,265 | 48,265 | 48,265 | 144,795 |
| Jaltocán | 31,778 | 35,252 | 33,294 | 100,324 | 24,676 | 24,676 | 24,676 | 74,028 |
| Juárez Hidalgo | 21,899 | 21,572 | 21,019 | 64,489 | 28,204 | 28,204 | 28,204 | 84,611 |
| La Misión | 42,188 | 46,733 | 44,153 | 133,074 | 19,379 | 19,379 | 19,379 | 58,137 |
| Lolotla | 32,020 | 31,949 | 31,022 | 94,992 | 34,758 | 34,758 | 34,758 | 104,275 |
| Metepec | 29,308 | 31,890 | 30,267 | 91,465 | 36,538 | 36,538 | 36,538 | 109,613 |
| Metztitlán | 45,017 | 48,598 | 46,216 | 139,831 | 36,400 | 36,400 | 36,400 | 109,201 |
| Mineral del Chico | 30,568 | 31,758 | 30,505 | 92,831 | 121,557 | 121,557 | 121,557 | 364,671 |
| Mineral del Monte | 21,619 | 21,945 | 21,209 | 64,772 | 41,003 | 41,003 | 41,003 | 123,008 |
| Mineral de la Reforma | 105,513 | 139,806 | 126,641 | 371,961 | 382,487 | 382,487 | 382,487 | 1,147,461 |
| Mixquiahuala de Juárez | 42,537 | 45,339 | 43,260 | 131,136 | 68,884 | 68,884 | 68,884 | 206,653 |
| Molango de Escamilla | 30,053 | 29,544 | 28,803 | 88,400 | 42,983 | 42,983 | 42,983 | 128,949 |
| Nicolas Flores | 32,567 | 35,193 | 33,460 | 101,221 | 37,691 | 37,691 | 37,691 | 113,074 |
| Nopala de Villagrán | 37,671 | 39,856 | 38,101 | 115,629 | 53,036 | 53,036 | 53,036 | 159,108 |
| Omitlán de Juárez | 27,136 | 27,986 | 26,934 | 82,056 | 32,219 | 32,219 | 32,219 | 96,657 |
| Pacula | 32,629 | 32,121 | 31,304 | 96,054 | 1,075,236 | 1,075,236 | 1,075,236 | 3,225,708 |
| Pachuca de Soto | 273,036 | 286,993 | 274,824 | 834,853 | 664,675 | 664,675 | 664,675 | 1,994,026 |
| Pisaflores | 41,552 | 41,951 | 40,605 | 124,108 | 37,235 | 37,235 | 37,235 | 111,704 |
| Progreso de Obregón | 28,780 | 31,627 | 29,941 | 90,348 | 57,339 | 57,339 | 57,339 | 172,016 |

| | | | | | | | | |
|--------------------------------------|--------|---------|--------|---------|---------|---------|---------|---------|
| San Agustín Metzquititlán | 32,609 | 37,300 | 34,961 | 104,869 | 40,256 | 40,256 | 40,256 | 120,767 |
| San Agustín Tlaxiaca | 41,986 | 46,158 | 43,693 | 131,837 | 64,681 | 64,681 | 64,681 | 194,042 |
| San Bartolo Tutotepec | 49,394 | 50,334 | 48,596 | 148,324 | 30,714 | 30,714 | 30,714 | 92,142 |
| San Felipe Orizatlán | 54,266 | 54,212 | 52,621 | 161,100 | 28,457 | 28,457 | 28,457 | 85,371 |
| San Salvador | 40,333 | 41,554 | 40,002 | 121,889 | 69,716 | 69,716 | 69,716 | 209,149 |
| Santiago de Anaya | 47,187 | 63,313 | 57,194 | 167,693 | 48,474 | 48,474 | 48,474 | 145,421 |
| Santiago Tulantepec de Lugo Guerrero | 39,662 | 44,242 | 41,727 | 125,631 | 52,422 | 52,422 | 52,422 | 157,266 |
| Singuilucan | 35,583 | 37,496 | 35,882 | 108,962 | 36,496 | 36,496 | 36,496 | 109,487 |
| Tasquillo | 36,280 | 40,609 | 38,267 | 115,156 | 45,300 | 45,300 | 45,300 | 135,900 |
| Tecoautla | 46,487 | 47,770 | 46,018 | 140,275 | 55,718 | 55,718 | 55,718 | 167,155 |
| Tenango de Doria | 44,256 | 50,382 | 47,278 | 141,915 | 78,680 | 78,680 | 78,680 | 236,039 |
| Tepeapulco | 53,770 | 61,152 | 57,399 | 172,320 | 78,807 | 78,807 | 78,807 | 236,421 |
| Tepehuacán de Guerrero | 51,052 | 50,986 | 49,494 | 151,532 | 38,153 | 38,153 | 38,153 | 114,459 |
| Tepeji del Río de Ocampo | 78,656 | 87,373 | 82,492 | 248,522 | 128,597 | 128,597 | 128,597 | 385,791 |
| Tepetitlán | 24,060 | 23,785 | 23,153 | 70,998 | 49,920 | 49,920 | 49,920 | 149,760 |
| Tetepango | 17,508 | 17,380 | 16,899 | 51,787 | 174,372 | 174,372 | 174,372 | 523,115 |
| Tezontepec de Aldama | 48,196 | 49,772 | 47,884 | 145,852 | 50,900 | 50,900 | 50,900 | 152,701 |
| Tianguistengo | 38,401 | 38,135 | 37,076 | 113,613 | 22,250 | 22,250 | 22,250 | 66,749 |
| Tizayuca | 76,344 | 94,899 | 87,206 | 258,449 | 166,794 | 166,794 | 166,794 | 500,381 |
| Tlahuelilpan | 24,754 | 25,415 | 24,488 | 74,657 | 76,810 | 76,810 | 76,810 | 230,430 |
| Tlahuiltepa | 36,468 | 36,901 | 35,694 | 109,063 | 27,369 | 27,369 | 27,369 | 82,108 |
| Tlanalapa | 16,488 | 17,298 | 16,573 | 50,359 | 42,349 | 42,349 | 42,349 | 127,048 |
| Tlanchinol | 54,138 | 56,652 | 54,314 | 165,104 | 36,385 | 36,385 | 36,385 | 109,156 |
| Tlaxcoapan | 32,244 | 35,787 | 33,795 | 101,826 | 45,846 | 45,846 | 45,846 | 137,538 |
| Tolcayuca | 23,187 | 24,491 | 23,423 | 71,101 | 37,086 | 37,086 | 37,086 | 111,259 |
| Tula de allende | 95,390 | 103,485 | 98,291 | 297,166 | 112,082 | 112,082 | 112,082 | 336,245 |



| | | | | | | | | |
|------------------------|------------------|------------------|------------------|-------------------|------------------|------------------|------------------|-------------------|
| Tulancingo | 121,461 | 131,026 | 124,630 | 377,117 | 166,725 | 166,725 | 166,725 | 500,174 |
| Villa de Tezontepec | 25,296 | 29,233 | 27,331 | 81,860 | 78,363 | 78,363 | 78,363 | 235,089 |
| Xochiatipan | 45,968 | 47,951 | 46,010 | 139,929 | 47,769 | 47,769 | 47,769 | 143,306 |
| Xochicoatlán | 27,313 | 27,076 | 26,337 | 80,725 | 24,145 | 24,145 | 24,145 | 72,435 |
| Yahualica | 44,370 | 43,805 | 42,657 | 130,833 | 54,000 | 54,000 | 54,000 | 162,000 |
| Zacuatlipán de Ángeles | 41,496 | 49,070 | 45,624 | 136,190 | 71,162 | 71,162 | 71,162 | 213,486 |
| Zapotlán de Juárez | 24,182 | 26,323 | 24,980 | 75,485 | 51,694 | 51,694 | 51,694 | 155,081 |
| Zempoala | 47,583 | 57,032 | 52,856 | 157,471 | 68,524 | 68,524 | 68,524 | 205,572 |
| Zimapán | 53,015 | 56,883 | 54,181 | 164,080 | 45,781 | 45,781 | 45,781 | 137,343 |
| Total | 3,795,352 | 4,083,408 | 3,886,710 | 11,765,470 | 6,667,253 | 6,667,253 | 6,667,253 | 20,001,759 |

| Municipio | Art. 4o.-A Fracción I de la LCF (Gasolinas) Octubre | Art. 4o.-A Fracción I de la LCF (Gasolinas) Noviembre | Art. 4o.-A Fracción I de la LCF (Gasolinas) Diciembre | TOTAL Art. 4o.-A Fracción I de la LCF (Gasolinas) 4to Trimestre | IEPS Gasolinas Estatal octubre | IEPS Gasolinas Estatal Noviembre | IEPS Gasolinas Estatal Diciembre | TOTAL IEPS Gasolinas Estatal 4to Trimestre |
|-------------------------|---|---|---|---|--------------------------------|----------------------------------|----------------------------------|--|
| Acatlán | 37,631 | 42,581 | 51,087 | 131,299 | - | - | 2,166 | 2,166 |
| Acaxochitlán | 73,804 | 83,513 | 100,195 | 257,513 | - | - | 4,248 | 4,248 |
| Actopan | 89,034 | 100,745 | 120,870 | 310,649 | - | - | 5,124 | 5,124 |
| Agua Blanca de Iturbide | 20,574 | 23,281 | 27,931 | 71,787 | - | - | 1,184 | 1,184 |
| Ajacuba | 31,787 | 35,968 | 43,154 | 110,909 | - | - | 1,830 | 1,830 |
| Alfajayucan | 38,741 | 43,837 | 52,595 | 135,173 | - | - | 2,230 | 2,230 |
| Almoloya | 27,436 | 31,045 | 37,247 | 95,729 | - | - | 1,579 | 1,579 |
| Apan | 69,847 | 79,035 | 94,823 | 243,704 | - | - | 4,020 | 4,020 |
| Atitalaquia | 52,901 | 59,859 | 71,817 | 184,577 | - | - | 3,045 | 3,045 |
| Atlapexco | 36,504 | 41,306 | 49,558 | 127,368 | - | - | 2,101 | 2,101 |
| Atotonilco el Grande | 48,393 | 54,759 | 65,697 | 168,849 | - | - | 2,785 | 2,785 |
| Atotonilco de Tula | 85,535 | 96,786 | 116,120 | 298,441 | - | - | 4,923 | 4,923 |
| Calnali | 33,511 | 37,919 | 45,494 | 116,924 | - | - | 1,929 | 1,929 |

| | | | | | | | | |
|----------------------|---------|---------|---------|---------|---|---|--------|--------|
| Cardonal | 34,136 | 38,627 | 46,343 | 119,105 | - | - | 1,965 | 1,965 |
| Cuatepec de Hinojosa | 94,197 | 106,587 | 127,880 | 328,664 | - | - | 5,422 | 5,422 |
| Chapantongo | 27,704 | 31,348 | 37,610 | 96,662 | - | - | 1,595 | 1,595 |
| Chapulhuacán | 44,350 | 50,183 | 60,208 | 154,742 | - | - | 2,553 | 2,553 |
| Chilcuautla | 32,498 | 36,773 | 44,119 | 113,391 | - | - | 1,870 | 1,870 |
| El Arenal | 35,652 | 40,342 | 48,400 | 124,394 | - | - | 2,052 | 2,052 |
| Eloxochitlán | 10,861 | 12,290 | 14,745 | 37,896 | - | - | 625 | 625 |
| Emiliano Zapata | 25,016 | 28,307 | 33,962 | 87,286 | - | - | 1,440 | 1,440 |
| Epazoyucan | 28,310 | 32,034 | 38,433 | 98,776 | - | - | 1,629 | 1,629 |
| Francisco I. Madero | 56,049 | 63,421 | 76,091 | 195,561 | - | - | 3,226 | 3,226 |
| Huasca de Ocampo | 34,389 | 38,912 | 46,686 | 119,987 | - | - | 1,979 | 1,979 |
| Huautla | 39,024 | 44,157 | 52,978 | 136,160 | - | - | 2,246 | 2,246 |
| Huazalingo | 27,680 | 31,322 | 37,578 | 96,581 | - | - | 1,593 | 1,593 |
| Huehuetla | 50,210 | 56,814 | 68,164 | 175,188 | - | - | 2,890 | 2,890 |
| Huejutla de Reyes | 195,976 | 221,755 | 266,053 | 683,784 | - | - | 11,280 | 11,280 |
| Huichapan | 76,568 | 86,639 | 103,947 | 267,154 | - | - | 4,407 | 4,407 |
| Ixmiquilpan | 142,946 | 161,749 | 194,061 | 498,757 | - | - | 8,227 | 8,227 |
| Jacala de Ledezma | 26,870 | 30,404 | 36,478 | 93,752 | - | - | 1,547 | 1,547 |
| Jaltocán | 27,285 | 30,875 | 37,042 | 95,202 | - | - | 1,570 | 1,570 |
| Juárez Hidalgo | 10,881 | 12,312 | 14,771 | 37,964 | - | - | 626 | 626 |
| La Misión | 29,500 | 33,380 | 40,048 | 102,928 | - | - | 1,698 | 1,698 |
| Lolotla | 22,103 | 25,011 | 30,007 | 77,120 | - | - | 1,272 | 1,272 |
| Metepéc | 25,823 | 29,220 | 35,057 | 90,101 | - | - | 1,486 | 1,486 |
| Metztitlán | 41,788 | 47,285 | 56,731 | 145,804 | - | - | 2,405 | 2,405 |
| Mineral Chico del | 21,957 | 24,845 | 29,809 | 76,611 | - | - | 1,264 | 1,264 |
| Mineral Monte del | 25,107 | 28,410 | 34,085 | 87,603 | - | - | 1,445 | 1,445 |



| | | | | | | | | |
|--------------------------------------|---------|---------|---------|-----------|---|---|--------|--------|
| Mineral de la Reforma | 239,647 | 271,170 | 325,341 | 836,158 | - | - | 13,793 | 13,793 |
| Mixquiahuala de Juárez | 71,837 | 81,286 | 97,524 | 250,648 | - | - | 4,135 | 4,135 |
| Molango de Escamilla | 23,699 | 26,817 | 32,174 | 82,690 | - | - | 1,364 | 1,364 |
| Nicolas Flores | 21,211 | 24,001 | 28,795 | 74,007 | - | - | 1,221 | 1,221 |
| Nopala de Villagrán | 34,494 | 39,031 | 46,828 | 120,352 | - | - | 1,985 | 1,985 |
| Omitlán de Juárez | 21,302 | 24,104 | 28,919 | 74,325 | - | - | 1,226 | 1,226 |
| Pacula | 16,809 | 19,020 | 22,820 | 58,650 | - | - | 967 | 967 |
| Pachuca de Soto | 435,094 | 492,327 | 590,676 | 1,518,096 | - | - | 25,042 | 25,042 |
| Pisaflores | 35,157 | 39,782 | 47,729 | 122,667 | - | - | 2,024 | 2,024 |
| Progreso de Obregón | 39,843 | 45,084 | 54,090 | 139,018 | - | - | 2,293 | 2,293 |
| San Agustín Metzquititlán | 25,534 | 28,892 | 34,664 | 89,090 | - | - | 1,470 | 1,470 |
| San Agustín Tlaxiaca | 60,384 | 68,327 | 81,976 | 210,688 | - | - | 3,475 | 3,475 |
| San Bartolo Tutotepec | 40,098 | 45,373 | 54,436 | 139,907 | - | - | 2,308 | 2,308 |
| San Felipe Orizatlán | 65,077 | 73,637 | 88,347 | 227,061 | - | - | 3,746 | 3,746 |
| San Salvador | 57,167 | 64,687 | 77,609 | 199,464 | - | - | 3,290 | 3,290 |
| Santiago de Anaya | 47,405 | 53,641 | 64,357 | 165,403 | - | - | 2,728 | 2,728 |
| Santiago Tulantepec de Lugo Guerrero | 61,342 | 69,411 | 83,276 | 214,029 | - | - | 3,531 | 3,531 |
| Singuilucan | 32,810 | 37,126 | 44,542 | 114,477 | - | - | 1,888 | 1,888 |
| Tasquillo | 34,901 | 39,492 | 47,381 | 121,774 | - | - | 2,009 | 2,009 |
| Tecoautla | 61,839 | 69,973 | 83,951 | 215,763 | - | - | 3,559 | 3,559 |
| Tenango de Doria | 41,657 | 47,137 | 56,553 | 145,346 | - | - | 2,398 | 2,398 |
| Tepeapulco | 88,555 | 100,204 | 120,221 | 308,980 | - | - | 5,097 | 5,097 |
| Tephuacán de Guerrero | 54,120 | 61,239 | 73,472 | 188,831 | - | - | 3,115 | 3,115 |

| | | | | | | | | |
|--------------------------|------------------|------------------|------------------|-------------------|---|---|----------------|----------------|
| Tepeji del Río de Ocampo | 137,624 | 155,727 | 186,836 | 480,188 | - | - | 7,921 | 7,921 |
| Tepetitlán | 21,056 | 23,826 | 28,585 | 73,468 | - | - | 1,212 | 1,212 |
| Tetepango | 19,785 | 22,388 | 26,860 | 69,034 | - | - | 1,139 | 1,139 |
| Tezontepec de Aldama | 81,063 | 91,726 | 110,050 | 282,839 | - | - | 4,666 | 4,666 |
| Tianguistengo | 30,926 | 34,994 | 41,985 | 107,906 | - | - | 1,780 | 1,780 |
| Tizayuca | 182,083 | 206,034 | 247,193 | 635,310 | - | - | 10,480 | 10,480 |
| Tlahuelilpan | 32,105 | 36,328 | 43,585 | 112,017 | - | - | 1,848 | 1,848 |
| Tlahuíttepa | 25,045 | 28,339 | 34,001 | 87,385 | - | - | 1,441 | 1,441 |
| Tlanalapa | 18,543 | 20,982 | 25,173 | 64,698 | - | - | 1,067 | 1,067 |
| Tlanchinol | 67,779 | 76,695 | 92,016 | 236,491 | - | - | 3,901 | 3,901 |
| Tlaxcoapan | 47,547 | 53,801 | 64,548 | 165,896 | - | - | 2,737 | 2,737 |
| Tolcayuca | 28,823 | 32,614 | 39,129 | 100,565 | - | - | 1,659 | 1,659 |
| Tula de allende | 168,874 | 191,088 | 229,261 | 589,223 | - | - | 9,720 | 9,720 |
| Tulancingo | 241,181 | 272,906 | 327,423 | 841,510 | - | - | 13,881 | 13,881 |
| Villa de Tezontepec | 26,138 | 29,576 | 35,485 | 91,199 | - | - | 1,504 | 1,504 |
| Xochiatipan | 40,582 | 45,920 | 55,093 | 141,596 | - | - | 2,336 | 2,336 |
| Xochicoatlán | 18,295 | 20,702 | 24,837 | 63,834 | - | - | 1,053 | 1,053 |
| Yahualica | 43,618 | 49,356 | 59,215 | 152,190 | - | - | 2,510 | 2,510 |
| Zacuaitipán de Ángeles | 60,915 | 68,928 | 82,697 | 212,540 | - | - | 3,506 | 3,506 |
| Zapotlán de Juárez | 32,154 | 36,384 | 43,652 | 112,191 | - | - | 1,851 | 1,851 |
| Zempoala | 77,073 | 87,211 | 104,633 | 268,916 | - | - | 4,436 | 4,436 |
| Zimapán | 68,845 | 77,900 | 93,462 | 240,207 | - | - | 3,962 | 3,962 |
| Total | 4,912,617 | 5,558,823 | 6,669,276 | 17,140,717 | - | - | 282,750 | 282,750 |



| Municipio | Art. 4o.- A Fracción II de la LCF (FOCO) Octubre | Art. 4o.-A Fracción II de la LCF (FOCO) Noviembre | Art. 4o.-A Fracción II de la LCF (FOCO) Diciembre | TOTAL Art. 4o.-A Fracción II de la LCF (FOCO) 4to Trimestre | Fondo de Compensación del Impuesto Sobre Automóviles Nuevos Octubre | Fondo de Compensación del Impuesto Sobre Automóviles Nuevos Noviembre | Fondo de Compensación del Impuesto Sobre Automóviles Nuevos Diciembre | TOTAL Fondo de Compensación del Impuesto Sobre Automóviles Nuevos 4to Trimestre |
|----------------------------|--|---|--|--|---|---|---|--|
| Acatlán | - | - | - | - | 3,517 | 3,517 | 3,517 | 10,552 |
| Acaxochitlán | - | - | - | - | 6,039 | 6,039 | 6,039 | 18,117 |
| Actopan | - | - | - | - | 6,040 | 6,040 | 6,040 | 18,121 |
| Agua Blanca de Iturbide | - | - | - | - | 2,744 | 2,744 | 2,744 | 8,233 |
| Ajacuba | - | - | - | - | 2,784 | 2,784 | 2,784 | 8,353 |
| Alfajayucan | - | - | - | - | 4,079 | 4,079 | 4,079 | 12,238 |
| Almoloya | - | - | - | - | 3,572 | 3,572 | 3,572 | 10,717 |
| Apan | - | - | - | - | 4,633 | 4,633 | 4,633 | 13,899 |
| Atitalaquia | - | - | - | - | 4,910 | 4,910 | 4,910 | 14,731 |
| Atlapexco | - | - | - | - | 3,588 | 3,588 | 3,588 | 10,764 |
| Atotonilco el Grande | - | - | - | - | 4,396 | 4,396 | 4,396 | 13,188 |
| Atotonilco de Tula | - | - | - | - | 11,180 | 11,180 | 11,180 | 33,541 |
| Calnali | - | - | - | - | 3,674 | 3,674 | 3,674 | 11,023 |
| Cardonal | - | - | - | - | 3,446 | 3,446 | 3,446 | 10,338 |
| Cuatepec de Hinojosa | - | - | - | - | 6,872 | 6,872 | 6,872 | 20,615 |
| Chapantongo | - | - | - | - | 3,175 | 3,175 | 3,175 | 9,525 |
| Chapulhuacán | - | - | - | - | 4,434 | 4,434 | 4,434 | 13,302 |
| Chilcuautla | - | - | - | - | 3,039 | 3,039 | 3,039 | 9,118 |
| El Arenal | - | - | - | - | 3,721 | 3,721 | 3,721 | 11,163 |
| Eloxochitlán | - | - | - | - | 2,186 | 2,186 | 2,186 | 6,558 |
| Emiliano Zapata | - | - | - | - | 2,051 | 2,051 | 2,051 | 6,154 |
| Epazoyucan | - | - | - | - | 3,037 | 3,037 | 3,037 | 9,112 |
| Francisco I. Madero | - | - | - | - | 3,683 | 3,683 | 3,683 | 11,048 |
| Huasca de Ocampo | - | - | - | - | 3,731 | 3,731 | 3,731 | 11,193 |

| | | | | | | | | |
|------------------------|---|---|---|---|--------|--------|--------|--------|
| Huautla | - | - | - | - | 3,847 | 3,847 | 3,847 | 11,540 |
| Huazalingo | - | - | - | - | 3,101 | 3,101 | 3,101 | 9,302 |
| Huehuetla | - | - | - | - | 5,411 | 5,411 | 5,411 | 16,233 |
| Huejutla de Reyes | - | - | - | - | 11,333 | 11,333 | 11,333 | 33,999 |
| Huichapan | - | - | - | - | 6,077 | 6,077 | 6,077 | 18,232 |
| Ixmiquilpan | - | - | - | - | 8,700 | 8,700 | 8,700 | 26,100 |
| Jacala de Ledezma | - | - | - | - | 3,071 | 3,071 | 3,071 | 9,212 |
| Jaltocán | - | - | - | - | 3,733 | 3,733 | 3,733 | 11,198 |
| Juárez Hidalgo | - | - | - | - | 2,040 | 2,040 | 2,040 | 6,120 |
| La Misión | - | - | - | - | 4,942 | 4,942 | 4,942 | 14,827 |
| Lolotla | - | - | - | - | 3,062 | 3,062 | 3,062 | 9,187 |
| Metepec | - | - | - | - | 3,321 | 3,321 | 3,321 | 9,963 |
| Metztitlán | - | - | - | - | 5,026 | 5,026 | 5,026 | 15,077 |
| Mineral del Chico | - | - | - | - | 3,170 | 3,170 | 3,170 | 9,509 |
| Mineral del Monte | - | - | - | - | 2,141 | 2,141 | 2,141 | 6,422 |
| Mineral de la Reforma | - | - | - | - | 16,846 | 16,846 | 16,846 | 50,538 |
| Mixquiahuala de Juárez | - | - | - | - | 4,635 | 4,635 | 4,635 | 13,905 |
| Molango de Escamilla | - | - | - | - | 2,788 | 2,788 | 2,788 | 8,363 |
| Nicolas Flores | - | - | - | - | 3,643 | 3,643 | 3,643 | 10,928 |
| Nopala de Villagrán | - | - | - | - | 4,047 | 4,047 | 4,047 | 12,140 |
| Omitlán de Juárez | - | - | - | - | 2,773 | 2,773 | 2,773 | 8,320 |
| Pacula | - | - | - | - | 3,036 | 3,036 | 3,036 | 9,107 |
| Pachuca de Soto | - | - | - | - | 28,963 | 28,963 | 28,963 | 86,888 |
| Pisaflores | - | - | - | - | 4,070 | 4,070 | 4,070 | 12,211 |
| Progreso de Obregón | - | - | - | - | 3,322 | 3,322 | 3,322 | 9,966 |



| | | | | | | | | |
|--------------------------------------|---|---|---|---|--------|--------|--------|--------|
| San Agustín Metzquititlán | - | - | - | - | 4,051 | 4,051 | 4,051 | 12,152 |
| San Agustín Tlaxiaca | - | - | - | - | 4,850 | 4,850 | 4,850 | 14,550 |
| San Bartolo Tutotepec | - | - | - | - | 4,929 | 4,929 | 4,929 | 14,788 |
| San Felipe Orizatlán | - | - | - | - | 5,203 | 5,203 | 5,203 | 15,609 |
| San Salvador | - | - | - | - | 4,114 | 4,114 | 4,114 | 12,342 |
| Santiago de Anaya | - | - | - | - | 7,688 | 7,688 | 7,688 | 23,065 |
| Santiago Tulantepec de Lugo Guerrero | - | - | - | - | 4,707 | 4,707 | 4,707 | 14,120 |
| Singuilucan | - | - | - | - | 3,793 | 3,793 | 3,793 | 11,379 |
| Tasquillo | - | - | - | - | 4,333 | 4,333 | 4,333 | 12,998 |
| Tecozautla | - | - | - | - | 4,717 | 4,717 | 4,717 | 14,152 |
| Tenango de Doria | - | - | - | - | 5,450 | 5,450 | 5,450 | 16,351 |
| Tepeapulco | - | - | - | - | 6,610 | 6,610 | 6,610 | 19,830 |
| Tepehuacán de Guerrero | - | - | - | - | 4,892 | 4,892 | 4,892 | 14,676 |
| Tepeji del Río de Ocampo | - | - | - | - | 9,262 | 9,262 | 9,262 | 27,787 |
| Tepetitlán | - | - | - | - | 2,258 | 2,258 | 2,258 | 6,774 |
| Tetepango | - | - | - | - | 1,657 | 1,657 | 1,657 | 4,971 |
| Tezontepec de Aldama | - | - | - | - | 4,939 | 4,939 | 4,939 | 14,816 |
| Tianguistengo | - | - | - | - | 3,637 | 3,637 | 3,637 | 10,912 |
| Tizayuca | - | - | - | - | 10,965 | 10,965 | 10,965 | 32,895 |
| Tlahuelilpan | - | - | - | - | 2,508 | 2,508 | 2,508 | 7,523 |
| Tlahuiltepa | - | - | - | - | 3,588 | 3,588 | 3,588 | 10,765 |
| Tlanalapa | - | - | - | - | 1,743 | 1,743 | 1,743 | 5,228 |
| Tlanchinol | - | - | - | - | 5,693 | 5,693 | 5,693 | 17,080 |
| Tlaxcoapan | - | - | - | - | 3,791 | 3,791 | 3,791 | 11,373 |
| Tolcayuca | - | - | - | - | 2,483 | 2,483 | 2,483 | 7,448 |

| | | | | | | | | |
|------------------------|---|---|---|---|----------------|----------------|----------------|------------------|
| Tula de allende | - | - | - | - | 10,748 | 10,748 | 10,748 | 32,245 |
| Tulancingo | - | - | - | - | 13,541 | 13,541 | 13,541 | 40,622 |
| Villa de Tezontepec | - | - | - | - | 3,201 | 3,201 | 3,201 | 9,602 |
| Xochiatipan | - | - | - | - | 4,804 | 4,804 | 4,804 | 14,413 |
| Xochicoatlán | - | - | - | - | 2,578 | 2,578 | 2,578 | 7,733 |
| Yahualica | - | - | - | - | 4,152 | 4,152 | 4,152 | 12,457 |
| Zacualtipán de Ángeles | - | - | - | - | 5,469 | 5,469 | 5,469 | 16,406 |
| Zapotlán de Juárez | - | - | - | - | 2,742 | 2,742 | 2,742 | 8,226 |
| Zempoala | - | - | - | - | 6,420 | 6,420 | 6,420 | 19,260 |
| Zimapán | - | - | - | - | 5,850 | 5,850 | 5,850 | 17,550 |
| Total | - | - | - | - | 420,995 | 420,995 | 420,995 | 1,262,985 |

| Municipio | Recaudación del Impuesto Sobre la Renta (ISR) Octubre | Recaudación del Impuesto sobre la Renta (ISR) Noviembre | Recaudación del Impuesto sobre la Renta (ISR) Diciembre | TOTAL Recaudación del Impuesto sobre la Renta (ISR) 4to Trimestre | ISR Enajenación Bienes Inmuebles Octubre | ISR Enajenación Bienes Inmuebles Noviembre | ISR Enajenación Bienes Inmuebles Diciembre | Total ISR Enajenación Bienes Inmuebles | TOTAL de Participaciones 4to Trimestre |
|-------------------------|---|---|---|---|--|--|--|--|--|
| Acatlán | 127,280 | 0 | 322,434 | 449,714 | 30,419 | 90,570 | 4,970 | 125,959 | 9,181,771 |
| Acaxochitlán | 245,811 | 265,111 | 555,173 | 1,066,095 | 46,231 | 137,647 | 7,553 | 191,431 | 14,932,600 |
| Actopan | 222,102 | 145,977 | 411,669 | 779,748 | 55,034 | 163,857 | 8,992 | 227,883 | 15,081,981 |
| Agua Blanca de Iturbide | 67,596 | 0 | 165,249 | 232,845 | 22,122 | 65,865 | 3,614 | 91,601 | 7,306,207 |
| Ajacuba | 0 | 199,707 | 0 | 199,707 | 28,524 | 84,928 | 4,660 | 118,113 | 7,000,068 |
| Alfajayucan | 267,333 | 20,208 | 373,041 | 660,582 | 29,924 | 89,095 | 4,889 | 123,908 | 10,073,845 |
| Almoloya | 112,985 | 122,270 | 10,597 | 245,852 | 24,413 | 72,688 | 3,989 | 101,089 | 8,480,541 |
| Apan | 763,351 | 142,713 | 19,740 | 925,804 | 46,788 | 139,308 | 7,645 | 193,741 | 12,000,164 |
| Atitalaquia | 254,070 | 323,584 | 655,346 | 1,233,000 | 36,429 | 108,462 | 5,952 | 150,843 | 11,175,526 |
| Atlapexco | 0 | 0 | 73,574 | 73,574 | 29,625 | 88,205 | 4,840 | 122,670 | 9,408,589 |
| Atotonilco el Grande | 147,216 | 161,072 | 2,042,436 | 2,350,724 | 34,863 | 103,802 | 5,696 | 144,362 | 12,485,985 |
| Atotonilco de Tula | 0 | 0 | 1,188,066 | 1,188,066 | 42,606 | 126,856 | 6,961 | 176,424 | 18,386,181 |
| Calnali | 289,232 | 44,690 | 144,563 | 478,485 | 27,719 | 82,532 | 4,529 | 114,780 | 9,566,891 |
| Cardonal | 16,140 | 3,556 | 134,824 | 154,520 | 28,543 | 84,984 | 4,663 | 118,190 | 8,896,486 |
| Cuautepec de Hinojosa | 235,591 | 302,036 | 339,095 | 876,722 | 56,336 | 167,734 | 9,204 | 233,275 | 15,951,185 |
| Chapantongo | 2,356 | 382,191 | 128,695 | 513,242 | 25,372 | 75,544 | 4,145 | 105,062 | 8,285,227 |
| Chapulhuacán | 258,577 | 266,427 | 265,945 | 790,949 | 32,448 | 96,611 | 5,302 | 134,361 | 11,618,233 |
| Chilcuautla | 0 | 121,401 | 253,667 | 375,068 | 28,419 | 84,615 | 4,643 | 117,678 | 8,060,965 |
| El Arenal | 119,908 | 125,383 | 251,356 | 496,647 | 28,863 | 85,937 | 4,716 | 119,515 | 8,898,614 |
| Eloxochitlán | 0 | 0 | 0 | 0 | 17,636 | 52,508 | 2,881 | 73,026 | 5,665,330 |
| Emiliano Zapata | 66,750 | 89,279 | 0 | 156,029 | 26,093 | 77,689 | 4,263 | 108,046 | 5,950,817 |
| Epazoyucan | 52,295 | 153,046 | 153,449 | 358,790 | 26,001 | 77,416 | 4,248 | 107,665 | 7,757,788 |

| | | | | | | | | | |
|------------------------|---------|-----------|-----------|-----------|---------|---------|--------|---------|------------|
| Francisco I. Madero | 0 | 146,982 | 176,012 | 322,994 | 40,734 | 121,281 | 6,655 | 168,670 | 9,662,681 |
| Huasca de Ocampo | 204,940 | 226,894 | 452,911 | 884,745 | 28,112 | 83,702 | 4,593 | 116,408 | 9,602,656 |
| Huautla | 157,872 | 219,562 | 205,863 | 583,297 | 30,558 | 90,984 | 4,993 | 126,535 | 10,732,430 |
| Huazalingo | 254,151 | 252,527 | 512,814 | 1,019,492 | 25,509 | 75,952 | 4,168 | 105,629 | 9,175,821 |
| Huehuetla | 429,224 | 222,562 | 107,702 | 759,488 | 33,859 | 100,812 | 5,532 | 140,203 | 13,332,836 |
| Huejutla de Reyes | 8,226 | 808,502 | 574,200 | 1,390,928 | 106,155 | 316,066 | 17,344 | 439,565 | 29,012,691 |
| Huichapan | 310,993 | 343,112 | 371,984 | 1,026,089 | 47,751 | 142,172 | 7,802 | 197,725 | 15,092,698 |
| Ixmiquilpan | 39,915 | 62,086 | 441,254 | 543,255 | 80,822 | 240,641 | 13,205 | 334,668 | 20,239,607 |
| Jacala de Ledezma | 149,362 | 132,700 | 0 | 282,062 | 25,101 | 74,736 | 4,101 | 103,938 | 8,089,354 |
| Jaltocán | 0 | 0 | 909,620 | 909,620 | 24,001 | 71,461 | 3,921 | 99,384 | 8,800,018 |
| Juárez Hidalgo | 0 | 0 | 272,165 | 272,165 | 17,942 | 53,422 | 2,932 | 74,296 | 5,519,754 |
| La Misión | 45,350 | 150,916 | 101,094 | 297,360 | 22,833 | 67,984 | 3,731 | 94,548 | 10,703,335 |
| Lolotla | 0 | 302,409 | 0 | 302,409 | 22,362 | 66,580 | 3,654 | 92,595 | 8,049,191 |
| Meteppec | 98,563 | 0 | 98,731 | 197,294 | 23,989 | 71,426 | 3,920 | 99,335 | 7,504,681 |
| Metztitlán | 121,012 | 132,224 | 132,641 | 385,877 | 29,770 | 88,637 | 4,864 | 123,272 | 11,552,158 |
| Mineral del Chico | 286,601 | 0 | 146,204 | 432,805 | 22,061 | 65,683 | 3,604 | 91,348 | 8,424,633 |
| Mineral del Monte | 76,606 | 527,220 | 1,690,658 | 2,294,484 | 25,964 | 77,306 | 4,242 | 107,513 | 7,669,363 |
| Mineral de la Reforma | 996,012 | 1,118,044 | 1,316,665 | 3,430,721 | 120,246 | 358,021 | 19,646 | 497,913 | 34,478,660 |
| Mixquiahuala de Juárez | 314,657 | 278,441 | 321,027 | 914,125 | 47,935 | 142,721 | 7,832 | 198,488 | 11,822,836 |
| Molango de Escamilla | 97,609 | 218,104 | 611 | 316,324 | 23,841 | 70,983 | 3,895 | 98,719 | 7,635,066 |
| Nicolas Flores | 0 | 0 | 0 | 0 | 20,671 | 61,547 | 3,377 | 85,596 | 8,018,523 |
| Nopala de Villagrán | 0 | 28,759 | 96,478 | 125,237 | 27,534 | 81,979 | 4,499 | 114,011 | 9,540,688 |
| Omitlán de Juárez | 0 | 0 | 0 | 0 | 22,483 | 66,942 | 3,673 | 93,099 | 6,636,435 |
| Pacula | 158,611 | 162,204 | 81,999 | 402,814 | 19,355 | 57,628 | 3,162 | 80,146 | 14,943,155 |



| | | | | | | | | | |
|--------------------------------------|-----------|-----------|-----------|------------|---------|---------|--------|---------|------------|
| Pachuca de Soto | 9,416,708 | 2,163,240 | 6,026,245 | 17,606,193 | 208,729 | 621,468 | 34,103 | 864,300 | 87,566,692 |
| Pisaflores | 0 | 0 | 0 | 0 | 27,870 | 82,979 | 4,553 | 115,402 | 10,060,223 |
| Progreso de Obregón | 150,770 | 208,615 | 928,144 | 1,287,529 | 32,093 | 95,555 | 5,244 | 132,892 | 8,686,154 |
| San Agustín Metzquitlán | 0 | 120,605 | 123,104 | 243,709 | 22,345 | 66,530 | 3,651 | 92,526 | 8,452,038 |
| San Agustín Tlaxiaca | 155,043 | 244,730 | 493,901 | 893,674 | 40,878 | 121,710 | 6,679 | 169,266 | 11,654,314 |
| San Bartolo Tutotepec | 243,577 | 258,034 | 246,178 | 747,789 | 28,988 | 86,307 | 4,736 | 120,031 | 12,683,706 |
| San Felipe Orizatlán | 0 | 257,511 | 128,377 | 385,888 | 42,876 | 127,660 | 7,005 | 177,542 | 13,585,729 |
| San Salvador | 27,463 | 106,103 | 179,451 | 313,017 | 40,508 | 120,608 | 6,618 | 167,734 | 10,523,382 |
| Santiago de Anaya | 189,926 | 535 | 385,399 | 575,860 | 27,628 | 82,260 | 4,514 | 114,403 | 13,034,206 |
| Santiago Tulantepec de Lugo Guerrero | 115,411 | 264,627 | 262,866 | 642,904 | 41,722 | 124,222 | 6,817 | 172,760 | 10,790,209 |
| Singuilucan | 0 | 0 | 0 | 0 | 27,074 | 80,610 | 4,423 | 112,107 | 8,833,892 |
| Tasquillo | 157,588 | 157,591 | 156,400 | 471,579 | 27,191 | 80,958 | 4,443 | 112,591 | 9,574,508 |
| Tecoautla | 186,536 | 245,321 | 231,857 | 663,714 | 41,987 | 125,013 | 6,860 | 173,860 | 12,256,258 |
| Tenango de Doria | 106,431 | 122,943 | 122,607 | 351,981 | 28,834 | 85,852 | 4,711 | 119,397 | 11,648,250 |
| Tepeapulco | 0 | 0 | 0 | 0 | 53,603 | 159,599 | 8,758 | 221,960 | 13,920,603 |
| Tepehuacán de Guerrero | 244,339 | 254,400 | 252,963 | 751,702 | 37,171 | 110,672 | 6,073 | 153,916 | 13,093,839 |
| Tepeji del Río de Ocampo | 115,804 | 470,509 | 134,123 | 720,436 | 76,607 | 228,090 | 12,516 | 317,213 | 21,144,104 |
| Tepetitlán | 0 | 0 | 377,727 | 377,727 | 23,385 | 69,626 | 3,821 | 96,832 | 6,347,302 |
| Tetepango | 109,433 | 127,752 | 264,662 | 501,847 | 23,866 | 71,060 | 3,899 | 98,825 | 5,753,017 |
| Tezontepec de Aldama | 93,109 | 135,790 | 267,663 | 496,562 | 52,655 | 156,774 | 8,603 | 218,032 | 12,595,269 |
| Tlanguistengo | 0 | 98,073 | 197,112 | 295,185 | 26,300 | 78,305 | 4,297 | 108,901 | 9,476,043 |
| Tizayuca | 998,855 | 1,159,833 | 1,366,675 | 3,525,363 | 98,867 | 294,366 | 16,153 | 409,387 | 24,814,882 |

| | | | | | | | | | |
|------------------------|-------------------|-------------------|-------------------|-------------------|------------------|------------------|----------------|-------------------|----------------------|
| Tlahuelilpan | 140,484 | 136,135 | 125,942 | 402,561 | 29,268 | 87,142 | 4,782 | 121,192 | 6,820,888 |
| Tlahuiltepa | 152,142 | 168,505 | 0 | 320,647 | 22,998 | 68,475 | 3,758 | 95,231 | 9,133,833 |
| Tlanalapa | 102,042 | 0 | 114,463 | 216,505 | 22,975 | 68,404 | 3,754 | 95,133 | 4,450,012 |
| Tlanchinol | 0 | 918,474 | 168 | 918,642 | 43,447 | 129,358 | 7,099 | 179,903 | 14,231,778 |
| Tlaxcoapan | 197,744 | 0 | 385,714 | 583,458 | 35,599 | 105,992 | 5,816 | 147,407 | 8,788,939 |
| Tolcayuca | 0 | 0 | 78,929 | 78,929 | 27,420 | 81,641 | 4,480 | 113,542 | 5,928,627 |
| Tula de allende | 690,747 | 745,114 | 196,238 | 1,632,099 | 91,668 | 272,932 | 14,977 | 379,577 | 25,915,852 |
| Tulancingo | 842,112 | 1,021,360 | 1,083,260 | 2,946,732 | 127,824 | 380,582 | 20,884 | 529,290 | 34,266,021 |
| Villa de Tezontepec | 143,398 | 0 | 326,888 | 470,286 | 24,415 | 72,694 | 3,989 | 101,098 | 7,185,897 |
| Xochiatipan | 173,667 | 186,089 | 283,278 | 643,034 | 29,520 | 87,894 | 4,823 | 122,237 | 11,862,783 |
| Xochicoatlán | 0 | 87,518 | 106,420 | 193,938 | 21,141 | 62,945 | 3,454 | 87,540 | 6,763,077 |
| Yahualica | 0 | 0 | 0 | 0 | 32,596 | 97,050 | 5,326 | 134,972 | 10,821,566 |
| Zacualtipán de Ángeles | 0 | 191,588 | 198,155 | 389,743 | 39,932 | 118,895 | 6,524 | 165,352 | 11,300,571 |
| Zapotlán de Juárez | 6,776 | 0 | 144,373 | 151,149 | 28,822 | 85,815 | 4,709 | 119,346 | 6,417,651 |
| Zempoala | 802,951 | 168,631 | 290,916 | 1,262,498 | 47,349 | 140,977 | 7,736 | 196,063 | 13,864,997 |
| Zimapán | 267,948 | 278,322 | 13,694 | 559,964 | 43,745 | 130,247 | 7,147 | 181,139 | 13,855,894 |
| Total | 22,829,301 | 18,499,847 | 30,993,444 | 72,322,592 | 3,313,894 | 9,866,789 | 541,439 | 13,722,122 | 1,040,507,266 |

Nota: Las cifras del presente acuerdo pueden no coincidir con los totales debido a los redondeos.

Dado en la ciudad de Pachuca de Soto, Hidalgo, a los diez días del mes de enero del año dos mil veintidós.

**EL GOBERNADOR CONSTITUCIONAL
DEL ESTADO DE HIDALGO**

**LIC. OMAR FAYAD MENESES
RÚBRICA**

EL SECRETARIO DE GOBIERNO

**LIC. SIMÓN VARGAS AGUILAR
RÚBRICA**

LA SECRETARIA DE FINANZAS PÚBLICAS

**DRA. DELIA JESSICA BLANCAS HIDALGO
RÚBRICA**

La presente hoja de firmas pertenece al Acuerdo en el que se da a conocer el monto de las Participaciones que se distribuyeron entre los municipios del Estado de Hidalgo, correspondiente al cuarto trimestre del ejercicio fiscal 2021.



Este ejemplar fue editado bajo la responsabilidad y compromiso del **Gobierno del Estado de Hidalgo**, en la Ciudad de Pachuca de Soto, Hidalgo

El Periódico Oficial del Estado de Hidalgo es integrante activo de la Red de Publicaciones Oficiales Mexicanas (REPOMEX) y de la Red de Boletines Oficiales Americanos (REDBOA).



Para la reproducción, reimpresión, copia, escaneo, digitalización de la publicación por particulares, ya sea impreso, magnético, óptico o electrónico, se requiere autorización por escrito del Coordinador General Jurídico, así como el visto bueno del Director, en caso contrario carecerán de legitimidad (artículo 5 del Reglamento de la Ley del Periódico Oficial del Estado de Hidalgo).

El portal web <https://periodico.hidalgo.gob.mx> es el único medio de difusión oficial de las publicaciones electrónicas (artículo 7 del Reglamento de la Ley del Periódico Oficial del Estado de Hidalgo).

